



RESOLUTION NUMBER: 2017-36

**Resolution for Participation in Local Government Road Fund Program Administered by
New Mexico Department of Transportation**

WHEREAS, Roosevelt County and the New Mexico Department of Transportation enter into a Cooperative Agreement.

WHEREAS, the total cost of the project will be **\$159,265.00** to be funded in proportional share by the parties hereto as follows:

- a. New Mexico Department of Transportation's share shall be 75% or **\$121,000.00**

and

- b. Improvements, drainage improvements, misc. on approximately five and a half miles of various County roads, within the control of the Roosevelt County in Portales, New Mexico. Roosevelt County's proportional matching share shall be 25% or **\$38,265.00**

TOTAL PROJECT COST IS \$159,265.00

Roosevelt County shall pay all costs, which exceed the total amount of **\$159,265.00**.

Now therefore, be it resolved in official session that Roosevelt County determines, resolves, and orders as follows:

The project for this Cooperative agreement is adopted and has a priority standing.

The agreement terminates on December 31, 2018 and Roosevelt County incorporates all the agreements, covenants, and understandings between the parties hereto concerning the subject matter hereof, and all such covenants, agreements and understandings have been merged into the written agreement.

NOW THEREFORE BE IS RESOLVED by Roosevelt County, to enter into Cooperative Agreement Project Number SP-2-18(904), Control Number L200387 with the New Mexico Department of Transportation for LGRF Project for year 2017 – 2018 chip seal, design construct, reconstruct: To Termini: S RR AD one mile between NM 236 & Baseline: Chip seal SRR F three miles between NM 235 & NM 114; Fog seal SRR U two miles between NM 236 and SRR 6; Caliche SRR 18 three miles between NM 206 & SRR U. Scope of work: Design, construct, reconstruct blading and shaping caliche, chip seal rehabilitation improvements, drainage improvements, misc. on approximately five and a half miles of various County roads.



NOW, THEREFORE BE IT RESOLVED BY THE GOVERNING BODY OF ROOSEVELT COUNTY, that the completed COOP application is approved.

PASSED, APPROVED, and ADOPTED by the governing body on this 20th day of June, 2017


**BODY OF COUNTY COMMISSIONERS
ROOSEVELT COUNTY, NEW MEXICO**


ATTEST:



DeAun D. Searl, Roosevelt County Clerk



Paul Grider –Chairman-District V


Gene Creighton, Vice-Chairman – District IV


Dennis Lopez – District I


Matthew Hunton – District II


Lewis (Shane) Lee – District III



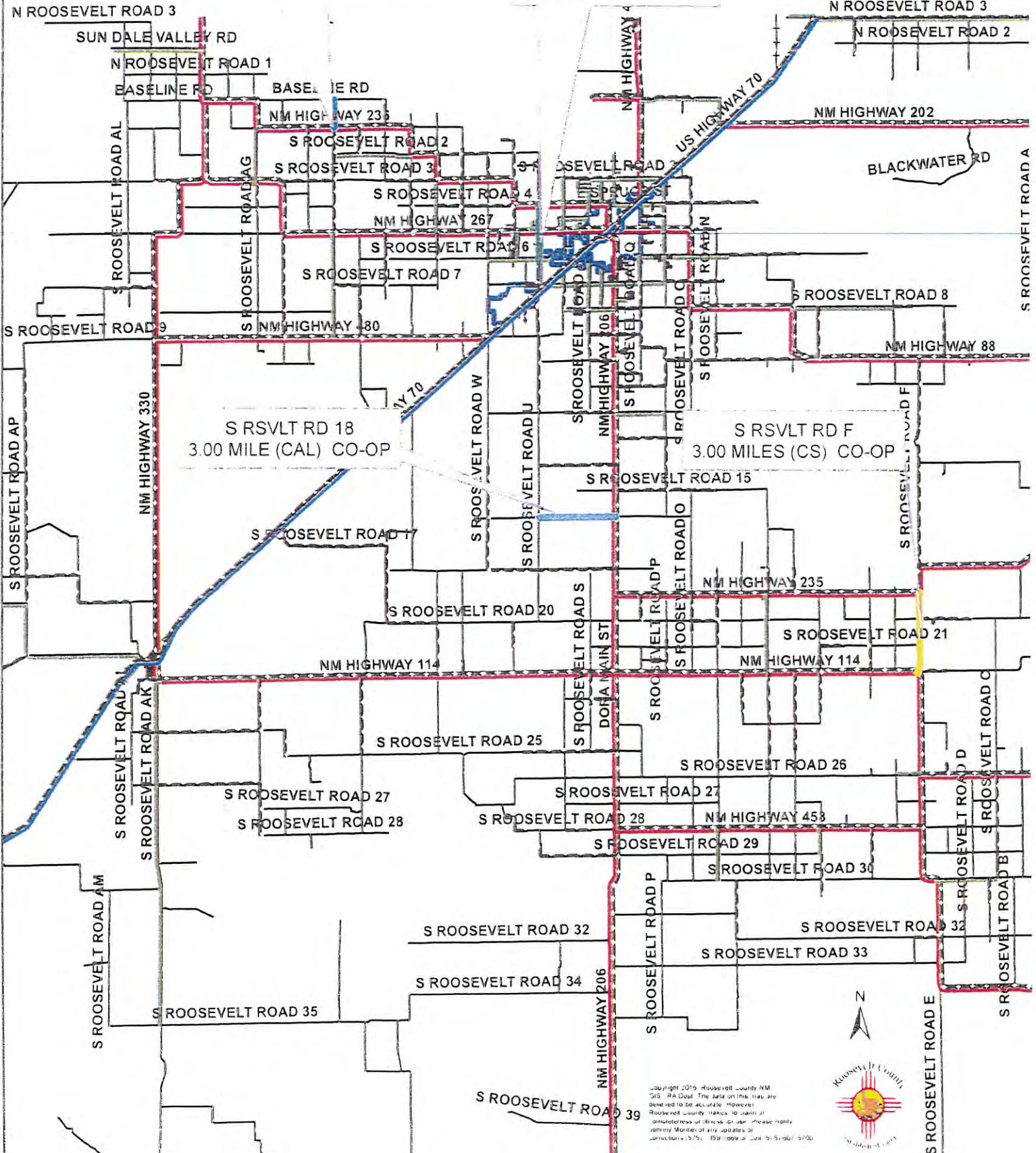
CO-OP

2017 - 2018


S RSVLT RD AD
1.00 MILE (CAL) CO-OP

S RSVLT RD U
2.00 MILE (FS) CO-OP

- CO-OP CALICHE ROADS
- 17-18
- CHIPSEAL CO-OP ROADS
- 17-18
- 17-18 CO-OP FOG SEAL
- US Highways
- City Caliche Roads
- City Chip Seal Roads
- NM Highways
- City Roads
- County Roads
- Railroad
- city_limits



Copyright 2015 Roosevelt County NM
205 PA Dist. The data on this map are
believed to be accurate. However,
Roosevelt County makes no claim of
guarantee or fitness for use. Please notify
County Clerk at any updates or
corrections (505) 852-3300 or (505) 852-3700



nb